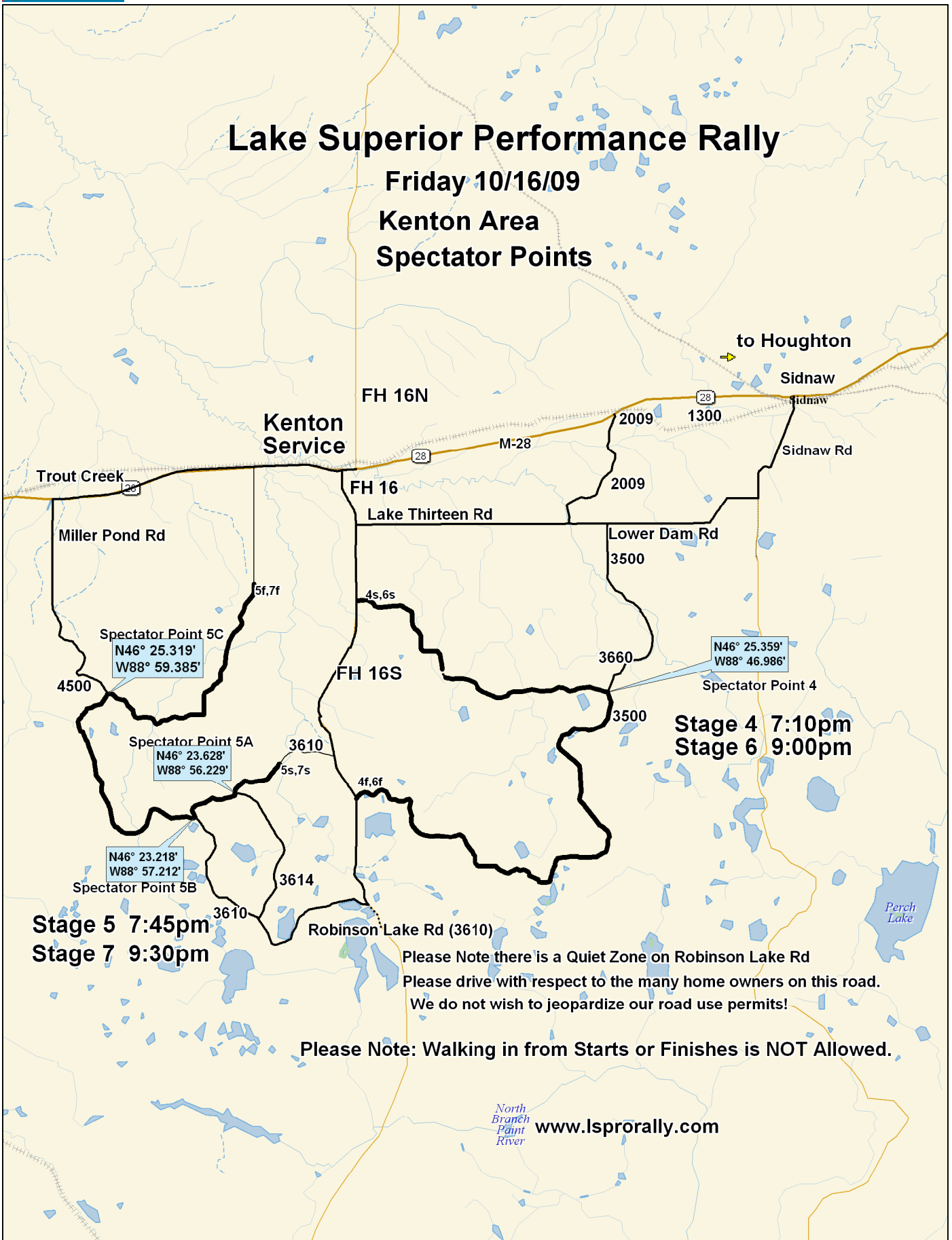


Lake Superior Performance Rally

Friday 10/16/09

Kenton Area

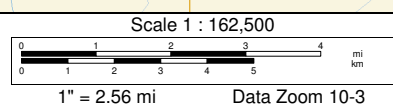
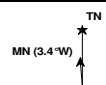
Spectator Points



Please Note there is a Quiet Zone on Robinson Lake Rd
Please drive with respect to the many home owners on this road.
We do not wish to jeopardize our road use permits!

Please Note: Walking in from Starts or Finishes is NOT Allowed.

www.lsprorally.com



Spectator Location Directions

Friday 10-16-09

From Sidnaw to Spectator point Stage 4 & 6. (Passmore)

Stage 4 First Car Due 7:13pm

Stage 6 First Car Due 9:02pm

Location is a 90-degree Right Turn.

From the M28 Ontario Street (aka Sidnaw Rd) intersection in Sidnaw. (N46 30.401, W088 42.386)

Head South 2 miles on Ontario Street, which becomes Sidnaw Road

Turn Right (West) onto Lake Thirteen Road (N46 28.676, W088 43.276)

Head West 3.2 miles to Lower Dam Road. Turn Left (South) on Lower Dam Road (N46 28.225, W088 47.002)

Head South 3.75 miles to intersection of FR3500 and FR3660. Park along one side. (N46 25.396, W088 46.983)

From Kenton to Spectator points 5A & 7A. (Far Point)

Stage 5 First Car Due 7:48pm

Stage 7 First Car Due 9:37pm

Location A is a nice right hand curve over a small crest.

From the M28 FH16 intersection in Kenton (N46 29.150, W088 53.574)

Head South on FH-16 for 8.5 miles (N46 21.717, W088 52.908)

Turn right (West) on Robinson Lake Road (FR3610).

NOTE: As you head in on Robinson Lake Rd there is a one-mile quiet zone for the benefit of local residents who live in the area. Please drive slowly, no horseplay. Please watch for signs both in and out. Law enforcement has been advised, and will be in the area.

Head West on Robinson Lake Rd (FR3610) 2.6 miles to the intersection of FR3610 and FR3614. (N46 21.485, W088 55.632)

Turn right (North) on FR3614 follow FR3614 for 2.3 miles to Location A. (N46 23.618, W088 56.199)

From Kenton to Spectator points 5B & 7B. (Far Point)

Location B is a great 90-degree Right hand fast turn.

From the M28 FH16 intersection in Kenton (N46 29.150, W088 53.574)

Head South on FH-16 for 8.5 miles (N46 21.717, W088 52.908)

Turn right (West) on Robinson Lake Road (FR3610).

NOTE: As you head in on Robinson Lake Rd there is a one-mile quiet zone for the benefit of local residents who live in the area. Please drive slowly, no horseplay. Please watch for signs both in and out. Law enforcement has been advised, and will be in the area.

Head West on Robinson Lake Rd (FR3610) 2.6 miles to the intersection of FR3610 and FR3614. (N46 21.485, W088 55.632)

Continue straight on FR3610 stay right on FR3610 at the intersection of FR3346 and FR3610. (N46 21.926, W088 56.744)

Follow FR3610 for 1.7 miles to Location B. (N46 23.218, W088 57.193)

From Kenton to Spectator points 5C & 7C. (Far Point)

Location C is a 90-degree Right Turn.

From the M28 FH16 intersection in Kenton (N46 29.155, W088 53.563)

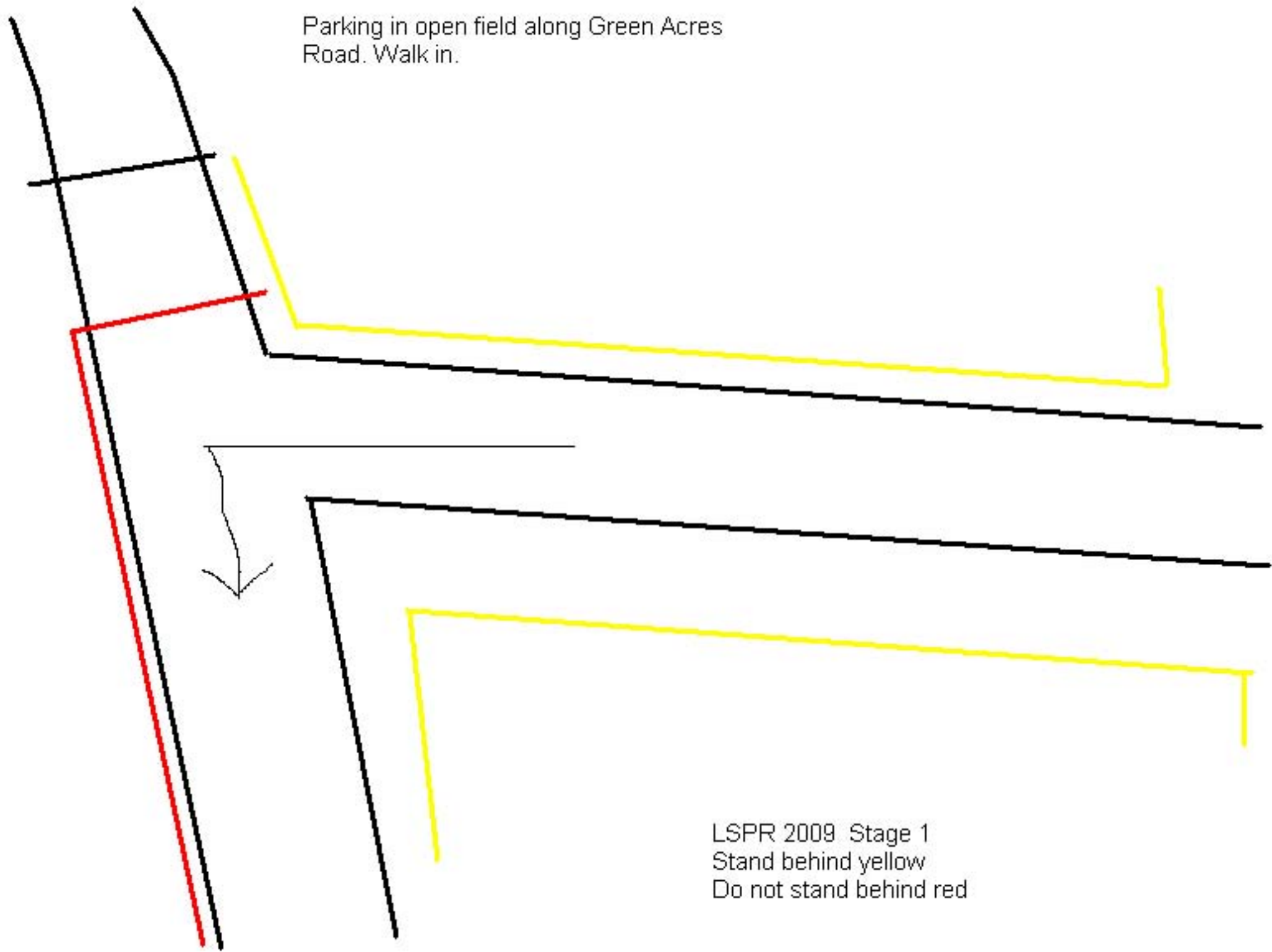
Head West on M28 for 5.73 miles to Miller Pond Road in Trout Creek. (N46 28.636, W089 00.747)

Turn Left (South) onto Miller Pond Road.

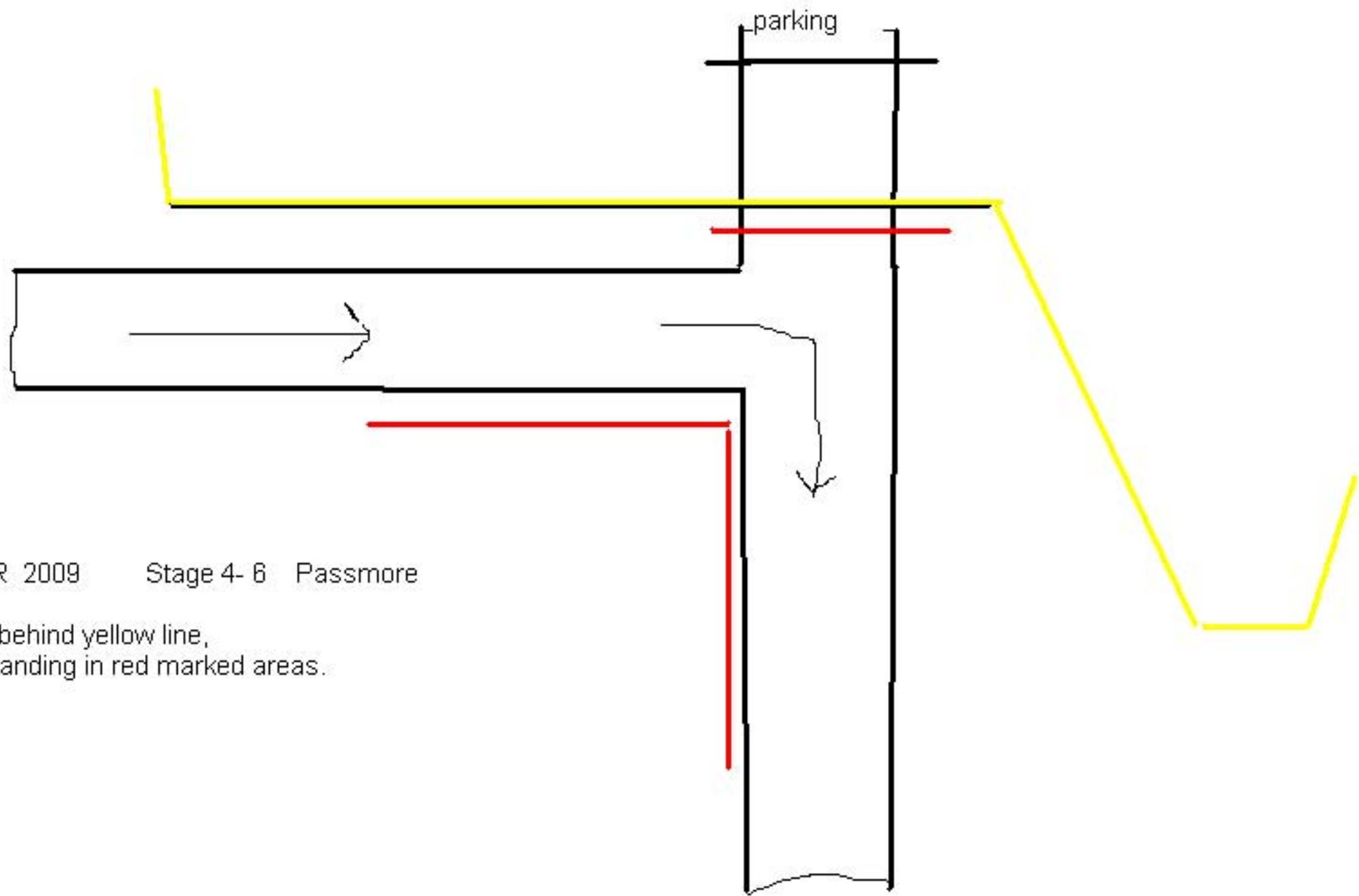
Head South on Miller Pond Road to FR4500.

Follow FR4500 to the intersection of FR4500 and FR4580. Park along one side. (N46 25.330, W088 59.333)

Parking in open field along Green Acres
Road. Walk in.

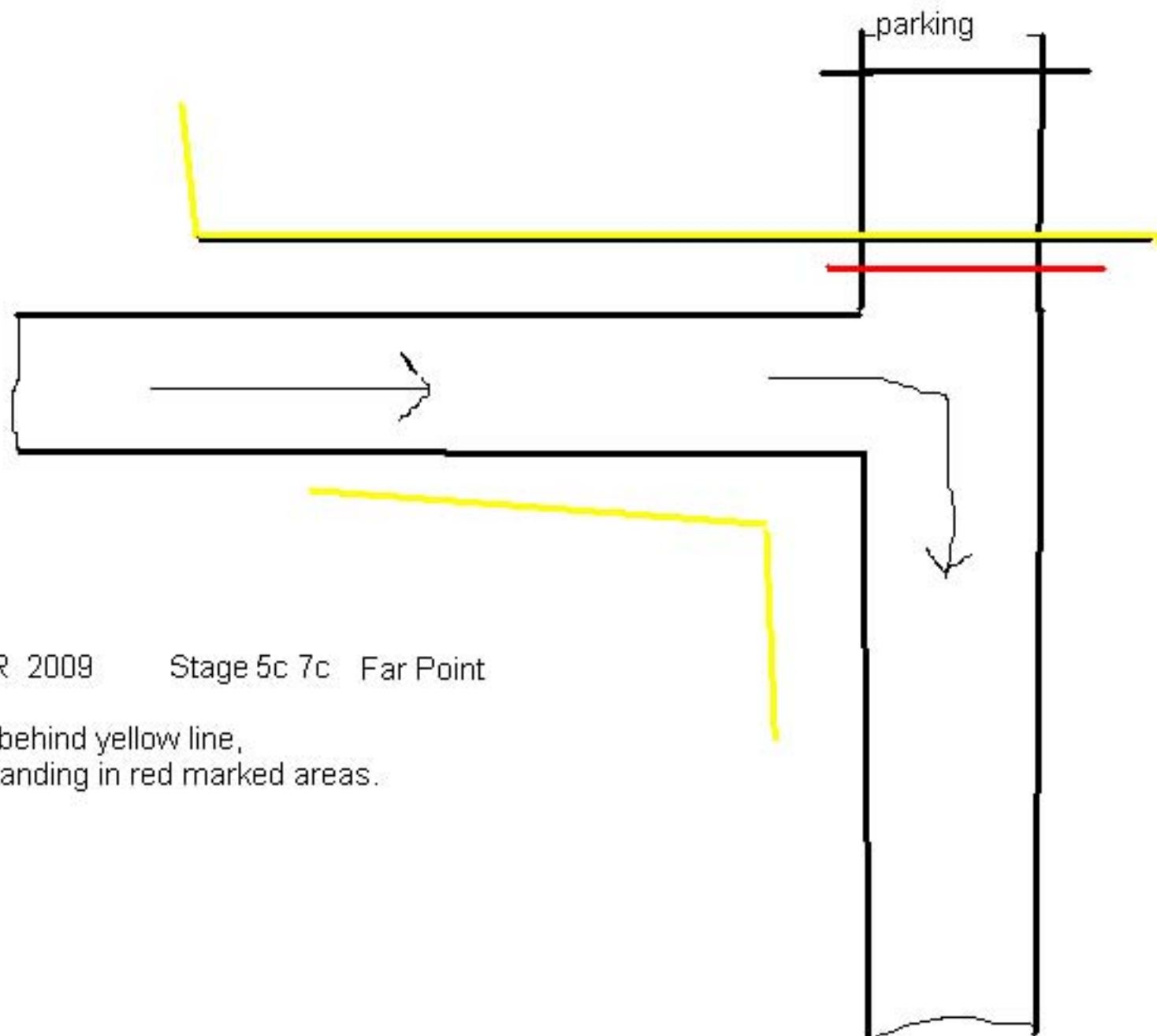


LSPR 2009 Stage 1
Stand behind yellow
Do not stand behind red



LSPR 2009 Stage 4- 6 Passmore

Stay behind yellow line,
No standing in red marked areas.



LSPR 2009 Stage 5c 7c Far Point

Stay behind yellow line,
No standing in red marked areas.